
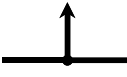
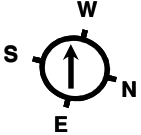

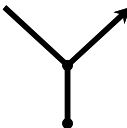

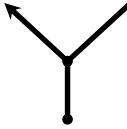
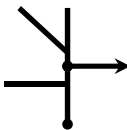
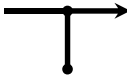
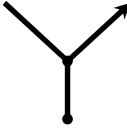
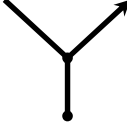
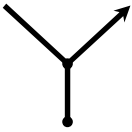
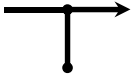


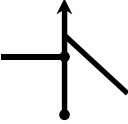
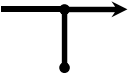

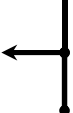


Nr.	Att.	ΔAtt.	Krusts.	Info.	Papildinformācija.
<b>Attālumi starp orientieriem norādīti soļos. 1 solis = 2 pēdas = 0,0006 km</b>					
					
<p><b>Pa privātīpašumu pa labi no taciņas (var teikt arī uz ziemeļiem) NEBRADĀJAM!</b></p>					
1	0	0			
2	65	65			
3	95	30			<b>pakāpiens</b>
4	140	45			
5	180	40			
6	187	7			
7	247	60			
8	282	35			

Nr.	Att.	ΔAtt.	Krusts.	Info.	Papildinformācija.
<b>Attālumi starp orientieriem norādīti soļos. 1 solis = 2 pēdas = 0,0006 km</b>					
9	321	39			
10	361	40			
11	391	30			
12	393	2	pa labi		
13	394	1	uz priekšu		
14	395	1	pa kreisi		
15	396	1	uz priekšu		
16	397	1	pa labi		
17	398	1	uz priekšu		
18	400	2	pa kreisi		
19	400	0	apgriezties		

Nr.	Att.	ΔAtt.	Krusts.	Info.	Papildinformācija.
<b>Attālumi starp orientieriem norādīti soļos. 1 solis = 2 pēdas = 0,0006 km</b>					
20	400	0			
21	458	58			
22	494	36			
23	528	34			
24	613	85	