









Autoliste. Pašos spēka gados! - Fotoleģenda

Nr.	Attālums	Δ att.	Krustojums	Piezīmes
1.				Piezīmes Skats uz D
2.				
3.				
4.				

Autoliste. Pašos spēka gados! - Fotoleģenda

5.				
6.				
7.				
8.				





Autoliste. Pašos spēka gados! - Fotoleģenda

9.			 A photograph of a dirt road winding through a wooded area. A red arrow is overlaid on the road, pointing towards the right side of the frame.	
10.			 A photograph taken from the driver's perspective inside a car. The view shows a long, single-story concrete building with several windows and doors. A red arrow is overlaid on the road ahead, pointing to the right.	
11.			 A photograph taken from the driver's perspective inside a car. The view shows a road intersection. A red arrow is overlaid on the road, pointing to the left.	
12.			 A photograph taken from the driver's perspective inside a car. The view shows a road intersection. A red arrow is overlaid on the road, pointing to the right.	

Autoliste. Pašos spēka gados! - Fotoleģenda

13.			 A photograph taken from the driver's perspective inside a car. The view is through the windshield showing a paved road that curves to the right. A red arrow is drawn on the image, pointing towards the right side of the road. The rearview mirror is visible at the top, and there are trees and a blue sign on the right side of the road.	
14.			 A photograph taken from the driver's perspective inside a car. The view is through the windshield showing a dirt road that curves to the left. A red arrow is drawn on the image, pointing towards the left side of the road. The rearview mirror is visible at the top, and there are trees and buildings in the background.	
15.			 A photograph taken from the driver's perspective inside a car. The view is through the windshield showing a dirt road that curves to the left. A red arrow is drawn on the image, pointing towards the left side of the road. The rearview mirror is visible at the top, and there are trees and a utility pole in the background.	
16.			 A photograph taken from the driver's perspective inside a car. The view is through the windshield showing a dirt road that curves to the left. A red arrow is drawn on the image, pointing towards the left side of the road. The rearview mirror is visible at the top, and there are trees and a utility pole in the background.	



Autoliste. Pašos spēka gados! - Fotoleģenda

17.			 A photograph taken from the driver's perspective. The car is stopped at a junction where a dirt road branches off to the right from a paved road. A red arrow is drawn on the image, pointing towards the dirt road. The background shows a dense forest of tall, thin trees.	
18.			 A photograph taken from the driver's perspective. The car is on a paved road that curves to the right. A red arrow is drawn on the road surface, pointing in the direction of the curve. There are trees and a blue road sign on the right side.	
19.			 A photograph taken from the driver's perspective. The car is on a paved road that curves to the left. A red arrow is drawn on the road surface, pointing in the direction of the curve. The background shows trees and buildings.	
20.			 A photograph taken from the driver's perspective. The car is on a paved road that curves to the right. A red arrow is drawn on the road surface, pointing in the direction of the curve. The background shows trees and buildings.	



Autoliste. Pašos spēka gados! - Fotoleģenda

21.			 An exterior photograph showing a paved road junction. A red arrow points from the bottom left towards the center of the junction. In the background, there is a tall brick building and some trees.	
22.			 An interior photograph taken from the driver's perspective. The car's dashboard and rearview mirror are visible. The view through the windshield shows a paved area with several white metal sheds or garages in the background. A red arrow points from the bottom center towards the right side of the frame.	
23.			 An interior photograph taken from the driver's perspective. The car's dashboard and rearview mirror are visible. The view through the windshield shows a paved road leading towards a line of trees. A red arrow points from the bottom center towards the left side of the frame.	
24.			 An interior photograph taken from the driver's perspective. The car's dashboard and rearview mirror are visible. The view through the windshield shows a paved area with a large, light-colored building in the background. A red arrow points from the bottom center towards the right side of the frame.	



Autoliste. Pašos spēka gados! - Fotoleģenda

25.				
26.	10,79			
27.				
28.				


Autoliste. Pašos spēka gados! - Fotoleģenda

29.				
30.				Bedre!
31.				
32.				Sliekšņi!





Autoliste. Pašos spēka gados! - Fotoleģenda

33.			 A dashcam view from a car looking forward. The road is paved and leads to a residential area with houses and trees. A red arrow is overlaid on the road, pointing towards the right side of the frame.	Sliekšņi!
34.			 A dashcam view from a car looking forward. The road is paved and lined with trees. A red arrow is overlaid on the road, pointing upwards towards the center of the road.	Sliekšņi!
35.			 A dashcam view from a car looking forward. The road is paved and leads to a rural area with fields. A red arrow is overlaid on the road, pointing towards the left side of the frame.	Sliekšņi!
36.			 A dashcam view from a car looking forward. The road is unpaved (dirt) and leads to a rural area with a house in the distance. A red arrow is overlaid on the road, pointing upwards towards the center of the road.	

Autoliste. Pašos spēka gados! - Fotoleģenda

37.				
38.				
39.				
40.				

Autoliste. Pašos spēka gados! - Fotoleģenda

41.			Sliekšņi!
42.			Akām vāki vaļā!
43.			
44.			





Autoliste. Pašos spēka gados! - Fotoleģenda

45.			 A photograph taken from a driver's perspective on a paved road. The road has white lane markings. A red arrow is superimposed on the image, pointing to the left side of the road.	
46.	22,06		 A photograph of a dirt road winding through a forest. A red arrow is superimposed on the image, pointing to the right side of the road.	
47.			 A photograph taken from inside a car, showing a dirt area in front of a fence and a building. A red arrow is superimposed on the image, pointing to the right side of the dirt area.	
48.			 A photograph taken from inside a car, showing a dirt area in front of a building and trees. A red arrow is superimposed on the image, pointing to the right side of the dirt area.	




Autoliste. Pašos spēka gados! - Fotoleģenda

49.			 A photograph taken from a driver's perspective on a dirt road. The road splits into two paths. A red arrow is overlaid on the image, pointing towards the right-hand path. The background shows a line of trees and a utility pole under a bright sky.	
50.			 A photograph taken from a driver's perspective on a dirt road. The road splits into two paths. A red arrow is overlaid on the image, pointing towards the left-hand path. The background shows a line of trees and a utility pole under a bright sky.	
51.			 A photograph taken from a driver's perspective on a dirt road. The road splits into two paths. A red arrow is overlaid on the image, pointing towards the left-hand path. The background shows a line of trees and a utility pole under a bright sky.	
52.			 A photograph taken from a driver's perspective on a dirt road. The road splits into two paths. A red arrow is overlaid on the image, pointing towards the left-hand path. The background shows a line of trees and a utility pole under a bright sky.	





Autoliste. Pašos spēka gados! - Fotoleģenda

53.			 A photograph taken from a driver's perspective on a gravel road. The road splits into two paths. A red arrow points to the left path. The background shows a dense forest of green trees under an overcast sky.	
54.			 A photograph taken from a driver's perspective on a gravel road. The road splits into two paths. A red arrow points to the left path. The background shows a dense forest of green trees under an overcast sky.	
55.			 A photograph taken from a driver's perspective on a gravel road. The road splits into two paths. A red arrow points to the right path. The background shows a dense forest of green trees under an overcast sky.	
56.			 A photograph taken from a driver's perspective on a gravel road. The road splits into two paths. A red arrow points upwards towards the top path. The background shows a dense forest of green trees under an overcast sky.	

Autoliste. Pašos spēka gados! - Fotoleģenda

57.				
58.				
59.				
60.				

Autoliste. Pašos spēka gados! - Fotoleģenda

61.				
62.				
63.				
64.				<p>FIN Dzeltenā bulta norāda virzienu, kur meklējams KP.</p>